
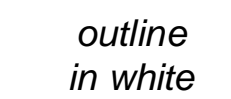
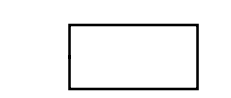
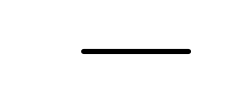




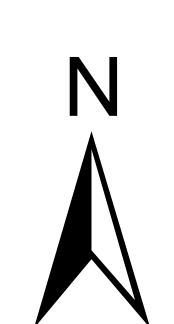
**Legend**


-  Project boundary
-  Parcels
-  T.H. 212/312 Right-of-Way
-  Roadway Centerlines (T.H.212 as proposed)
-  Stream

**Figure #2 - AUAR Project Boundary**

Chanhassen Alternative Urban Areawide Review

City of Chanhassen, Minnesota



 Hoisington Kogler Group Inc.  
 Kimley-Horn and Associates  
 Peterson Environmental Consulting  
 106 Group Ltd.

August, 2003