

















LEGEND

-  ASSESSMENT AREA
-  PROPERTY NUMBER
-  PROPOSED CONSTRUCTION AREA
-  PUBLIC
-  SINGLE FAMILY
-  MULTI-FAMILY
-  COMMERCIAL
-  PRIVATE SCHOOL

K:\TOW_Civil\CITY_CHANHASSEN\2024 CITY STREET REHAB-RECONST\CAD\Plan Sheets\Exhibits\Assessment Exhibits\Assessment-Layouts.dwg January 03, 2024 - 5:32pm



LEGEND

-  ASSESSMENT AREA
-  PROPERTY NUMBER
-  PROPOSED CONSTRUCTION AREA
-  PUBLIC
-  SINGLE FAMILY
-  MULTI-FAMILY
-  COMMERCIAL
-  PRIVATE SCHOOL

