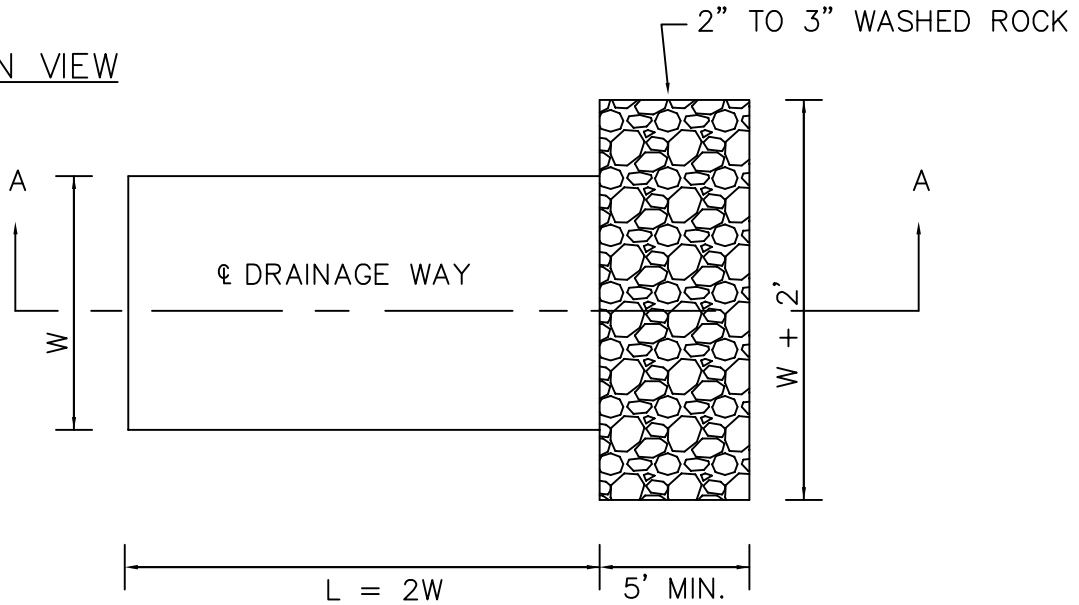
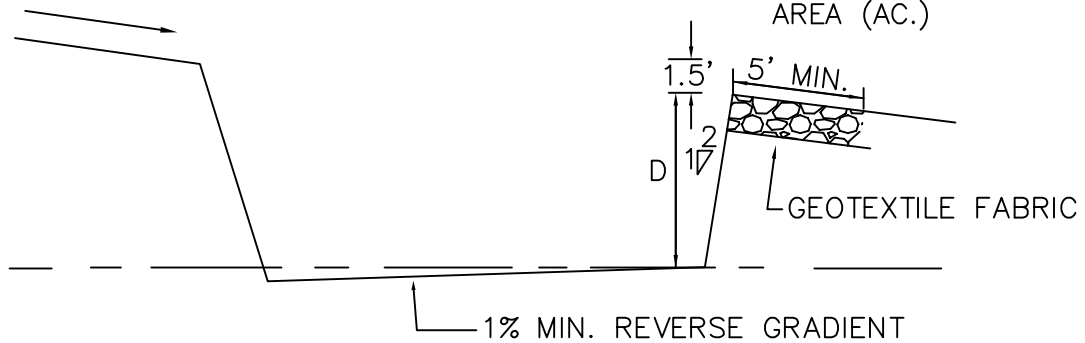


I. PLAN VIEW



II. SECTION A-A

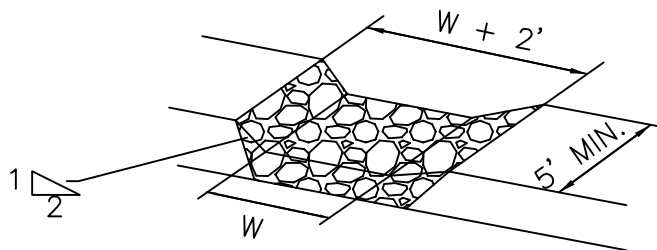
DIRECTION OF SURFACE FLOW



NOTE:

D=3' MIN, 5' MAX
 W=10' MIN, 25' MAX
 W(FT.)= 10 X DRAINAGE AREA (AC.)

III. TRAP OUTLET



NOTES:

TRAP USED FOR 2.5 ACRES DRAINAGE AREA OR LESS. DESIGN VOLUME IS A MINIMUM OF 1800 CUBIC FEET PER ACRE OF CONTRIBUTING DRAINAGE AREA.



**CITY OF
 CHANHASSEN**

TEMPORARY SEDIMENT TRAP
 2.5 ACRES OR LESS

REVISED: 2-10

FILE NAME: G:\ENG\SPECS\5302A

ENGINEERING DEPARTMENT

PLATE NO.:

53021